



KINTARŌ

MAP PAGES

0 hr: Kintarō - map pages

Copyright 2014 by Ryan Wolfe

You may not distribute this material without permission of the author.

Permission is given to the purchaser to reproduce these maps for personal, non-profit, use.

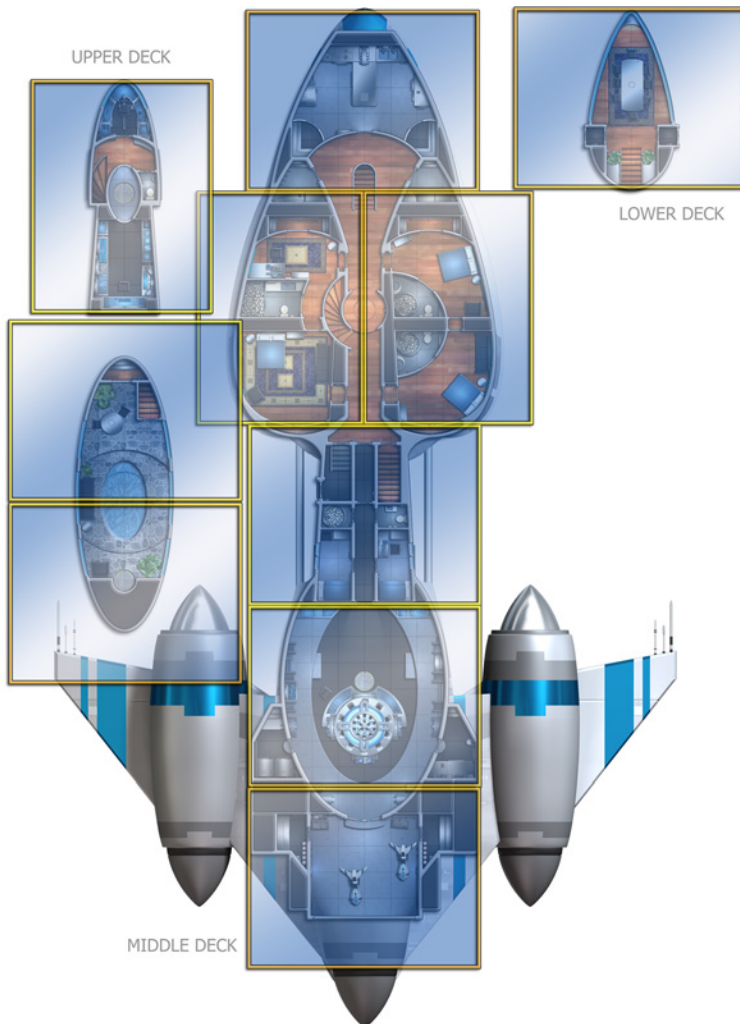
This document contains the individual map pages for the ship. They can be printed out, trimmed, and placed end to end to map out the habitable locations on board. This PDF document was constructed with layers to allow for some customization of display. The layers are:

- Optional items such as cargo and carried vehicles.
- Grid: 1 inch grid, with each square representing 5 feet.
- Black & White version of the primary map elements.
- Ship: an exterior view of the ship under the map.
- Background image with the primary map elements.

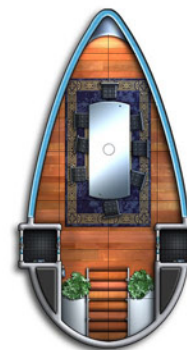
The Kintarō-class racing yacht is displayed first, then the pages needed to construct the Tachikaze-class interceptor are presented. For these ships, most of the map pages are oriented lengthwise (“Landscape” mode). The first page of the upper deck and the second and third pages of the middle deck are the exceptions. The diagram shows how the pages are meant to be laid out. The page layout and orientation is the same for each ship.

The upper deck of Kintarō is presented first. There are three pages for this deck. The six pages of the middle deck are presented next, followed by the single page of the lower deck.


Next comes the section of the document devoted to the Tachikaze. The pages are in the same order and orientation as for Kintarō. At the end of the document is a single page showing the interior of the shuttle carried by the Tachikaze-class interceptor.



UPPER DECK





LOWER DECK

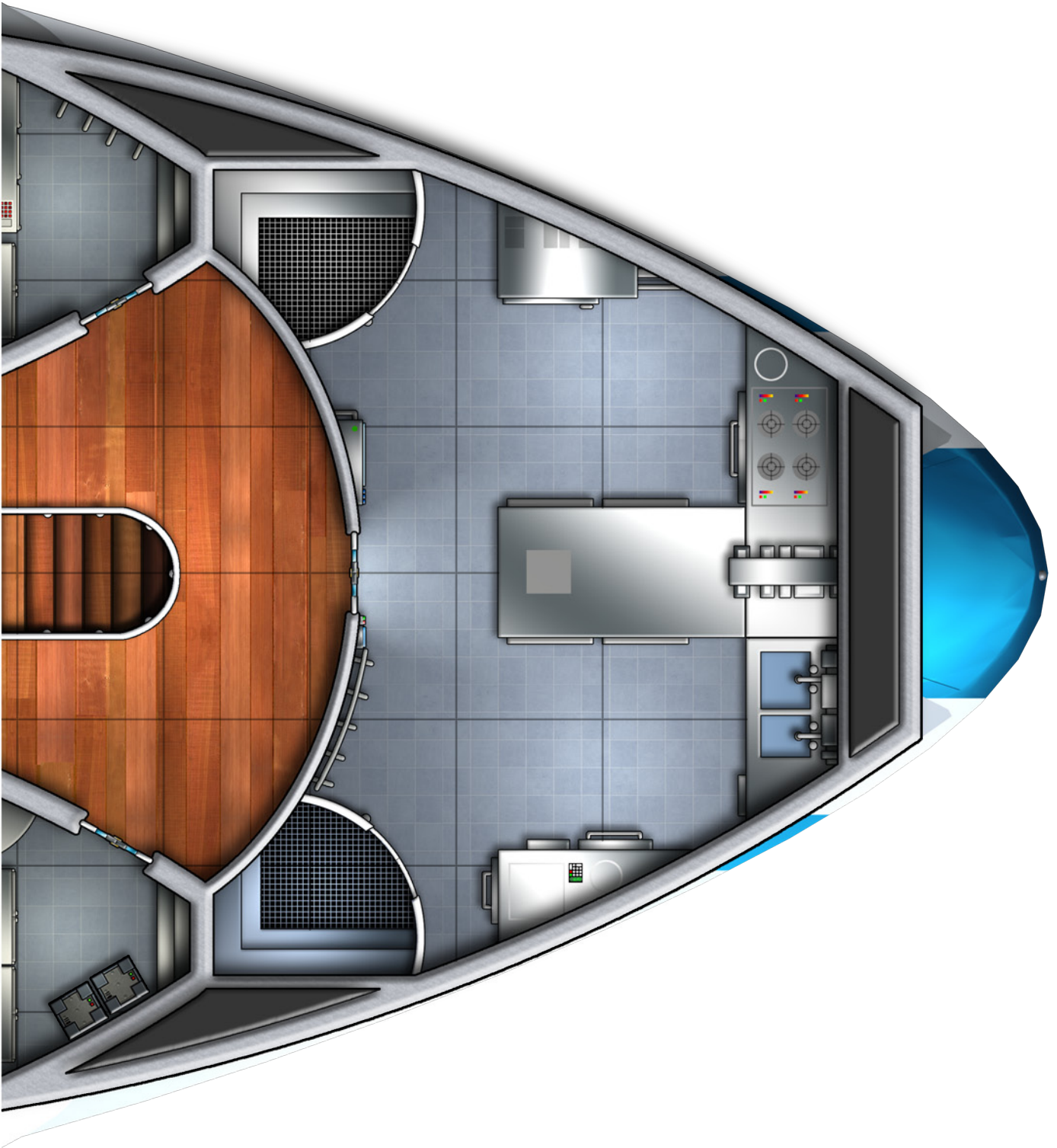


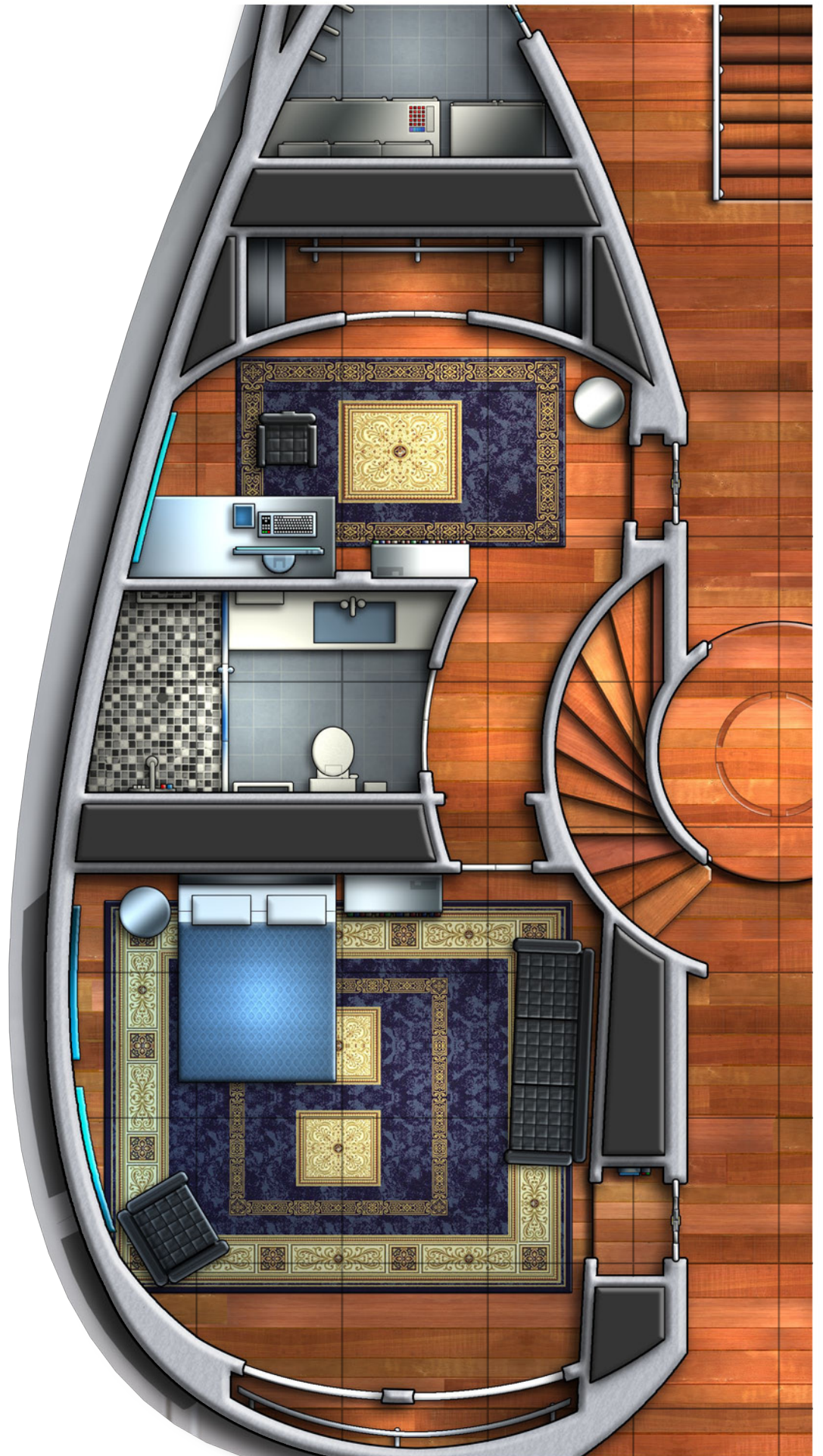
MIDDLE DECK

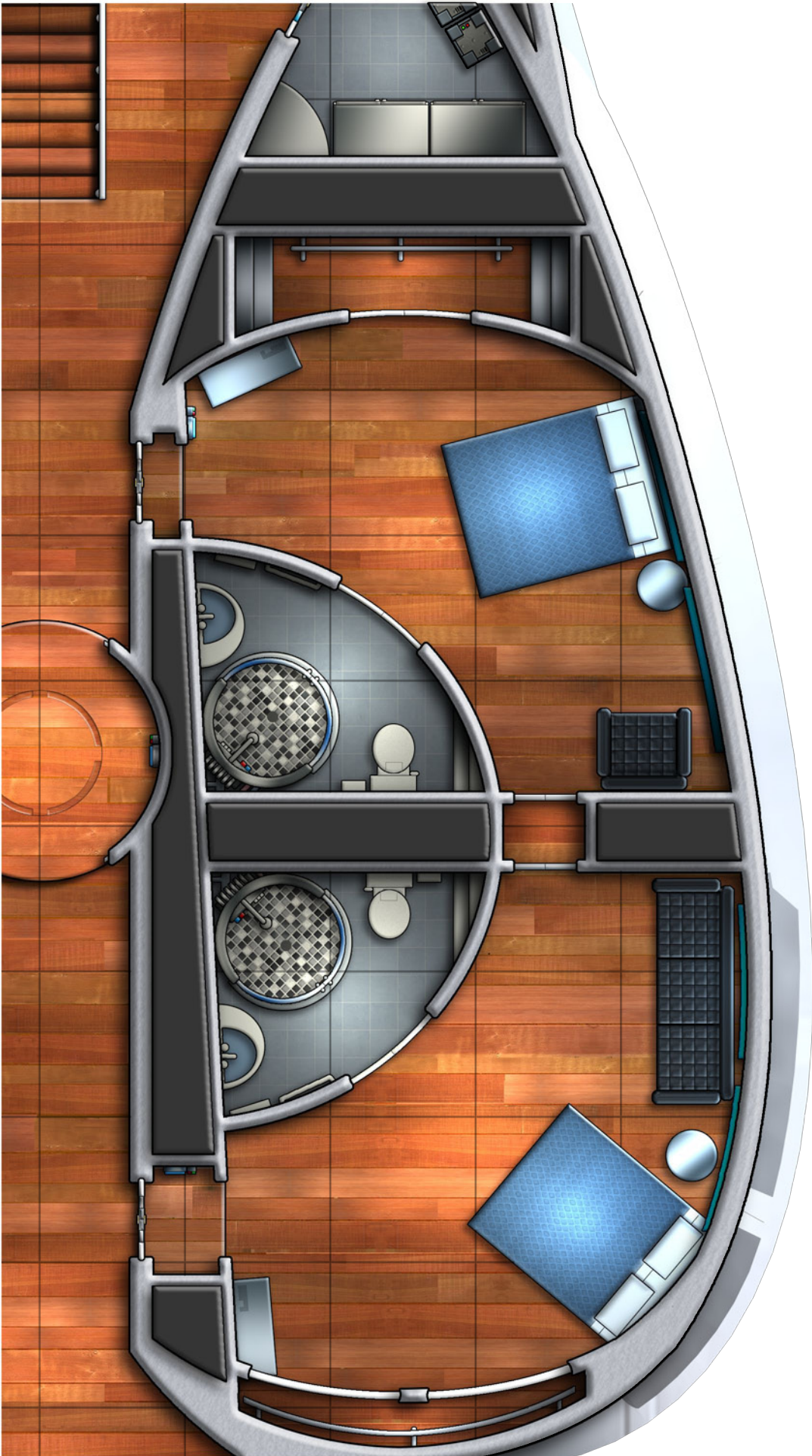


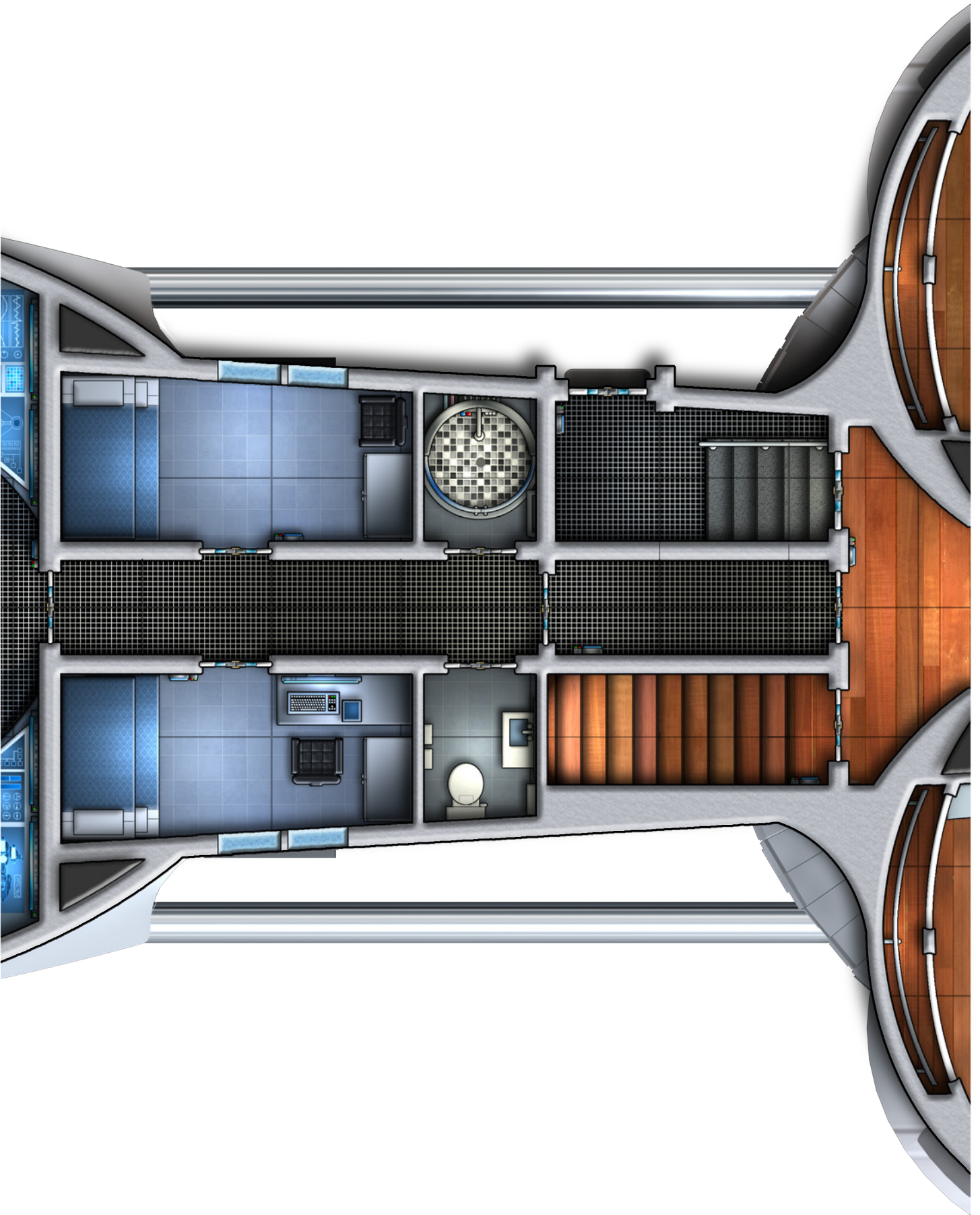























UPPER DECK



LOWER DECK



MIDDLE DECK



